





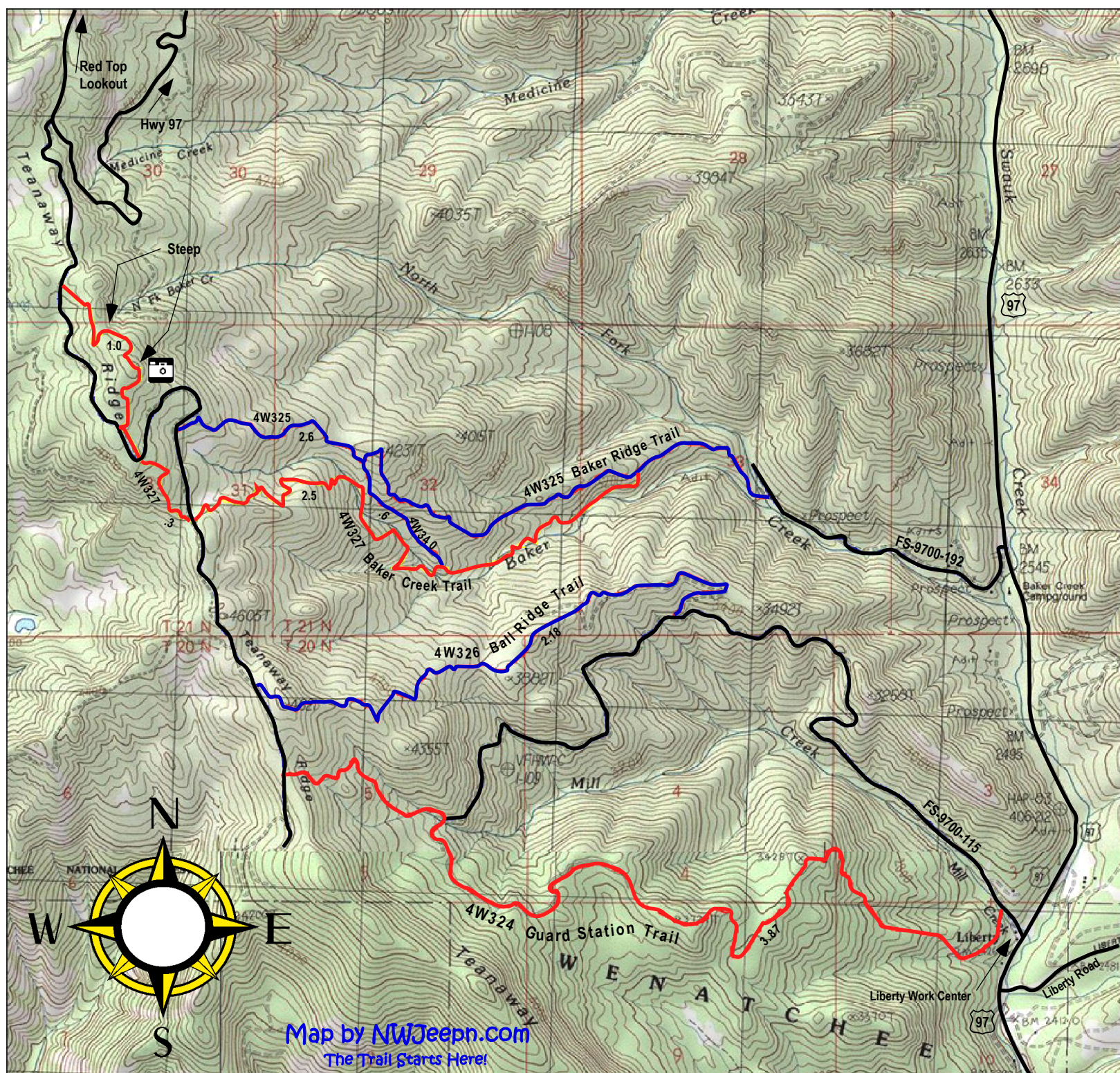
Liberty Washington Trails

West side of Hwy 97

- 4W324 Guard Station Trail
- 4W325 Baker Ridge Trail
- 4W326 Ball Ridge Trail
- 4W327 Baker Creek Trail
- 4W340 Baker Tie

Map Legend

-  Roads: Gravel/Paved
-  4x4 Trail: More Difficult
-  4x4 Trail: Most Difficult
-  Viewpoint



Guard Station Trail (4W324)

Distance: 3.87 miles

Approx. Running time: 1 to 1.5 hours

Difficulty: Most Difficult

Baker Ridge Trail (4W325)

Distance: 2.6 miles

Approx Running time: 45min. to 1 hour

Difficulty: More Difficult

Ball Ridge Trail (4W326)

Distance: 2.18 miles

Approx Running time: 1 hour

Difficulty: More Difficult

Baker Creek Trail (4W327)

Distance: 3.8 miles

Approx Running time: 2 hours

Difficulty: Most Difficult

Baker Tie Trail (4W340)

Distance: .6 miles

Approx Running time: 15 minutes

Difficulty: More Difficult